

Ref:QS004

Environment
Engineering Services
London Borough of Havering
Town Hall
Main Road
Romford RM1 3BB

The Resident or Occupier

Rainham Road Area

Please call Mr Siva Velup
t 01708 433142
e highways@havering.gov.uk
text relay 18001 01708 434343

Dear Sir or Madam;

11th October 2019

www.havering.gov.uk

**RAINHAM ROAD COLLISIONS REDUCTION PROGRAMME
PROPOSED SAFETY IMPROVEMENTS**

In November 2018, Transport for London approved funding for a number of collision reduction schemes as part of Havering Borough Spending Plan settlement. Rainham Road Collisions Reduction Programme was one of the schemes approved by TfL. Following the TfL's funding approval, a feasibility study has been carried out to identify possible safety improvements along Rainham Road.

The study found that up to 1,700 vehicles per hour use Rainham Road and speeds of up to 50 mph were regularly recorded. Analysis of available collision records has shown that there have been a total of sixty three personal injury collisions along Rainham Road over a five year period. Of this 63, 8 were serious; 9 involved pedestrians; 21 involved children and 9 occurred during the hours of darkness.

A number of safety improvements have been designed to address these issues and we would welcome your comments on the proposals. The proposals are listed below. Please refer to the plans enclosed for greater detail:

- Rainham Road east of Dunningford Close (Plan No:QS004/1)
 - Replacing existing pedestrian refuge with wider Pedestrian refuge.
 - Minor carriageway widening as shown.
- Rainham Road opposite to property No.275 Rainham Road (Plan No.QS004/2)
 - 30mph vehicle activated sign
- Rainham Road / Fyfield Road Junction (Plan No:QS004/3)
 - Mini roundabout
 - Pedestrian refuge with minor carriageway widening as shown.
 - Relocation of speed table

- Rainham Road outside property Nos: 9 and 11 Rainham Road (Plan No. QS004/4
 - Pedestrian refuge as shown.

Large scale plans can be viewed during normal office hours on Mondays to Fridays at the Council's Public Advice and Service Centre (PASC), accessed via the Liberty Shopping Centre, Romford, RM1 3RL or available to view on the Council's website a link of which is shown below: <https://www.havering.gov.uk/Consultations>

If you wish to comment on the proposals, you may do so,

By writing to: The Principal Project Leader, Environment, Street Management, Town Hall, Main Road, Romford, RM1 3BB.

OR

By email to: highways@havering.gov.uk

Comments should reach us by **Friday 1st November 2019.**

Because of the large number of responses expected it is not possible to give individual replies. However, the results of the public consultation will be reported to the Highways Advisory Committee.

The decision on the scheme will be made through our Highways Advisory Committee process. The responses to this consultation will be discussed at the committee's meeting on Tuesday 19th November 2019 at 7:00pm in Havering Town Hall, Main Road, Romford. The agenda for the meeting, which will include the officer's report, will be available at the meeting and also on the Council and Democracy pages of the Council's website prior to the meeting.

The committee is open to the public and the Council's Constitution allows one person to speak in support and one person to speak in objection to the proposals. Each person will have up to a maximum of 3 minutes to speak. You must pre-register to Speak on a 'first come first served basis so if you are not the first person to register it is unlikely you will be able to speak to the committee. If you wish to register to speak to the committee, please contact Taiwo Adeoye on 01708 433079 no earlier than 11th November 2019 and at least two days prior to the meeting.

The committee will seek to review all of the issues connected with the proposals and make a recommendation to the Cabinet Member for Environment, who will make the final decision on the scheme. There are usually a number of schemes to be discussed by the committee and it may be late in the evening before the scheme is considered.

If you require any further information on the proposals, please contact Mr Siva, the Senior Engineer dealing with the scheme.

Please note that all comments we receive are open to public inspection.

Yours faithfully,

Siva

Siva Velup
Senior Engineer
Highways engineering.

Your Data Rights

In relation to the personal data which we may hold about you, you have the right to request to:

Be informed, have access or rectify incorrect information.

You also have the right to object to or restrict our processing of your data.

Under Data Protection law we must verify your identity and explain to you our reasons if we do not agree to carry out your request.

Details can be found at this address:

https://www.havering.gov.uk/info/20044/council_data_and_spending/139/data_protection/1

or via email to :

GDPR-dataprotection@onesource.co.uk

If you would like more information about how we use your data, please read our Privacy Policy:

https://www.havering.gov.uk/info/20007/council_and_democracy/499/privacy_and_cookies/2

or you can listen to our Privacy Policy by telephoning 01708 434343

Data protection questions can be made via telephone on 01708 434343

by email accessinfo@havering.gov.uk or in writing to:

London Borough of Havering

Town Hall

Main Road

Romford

RM1 3BD

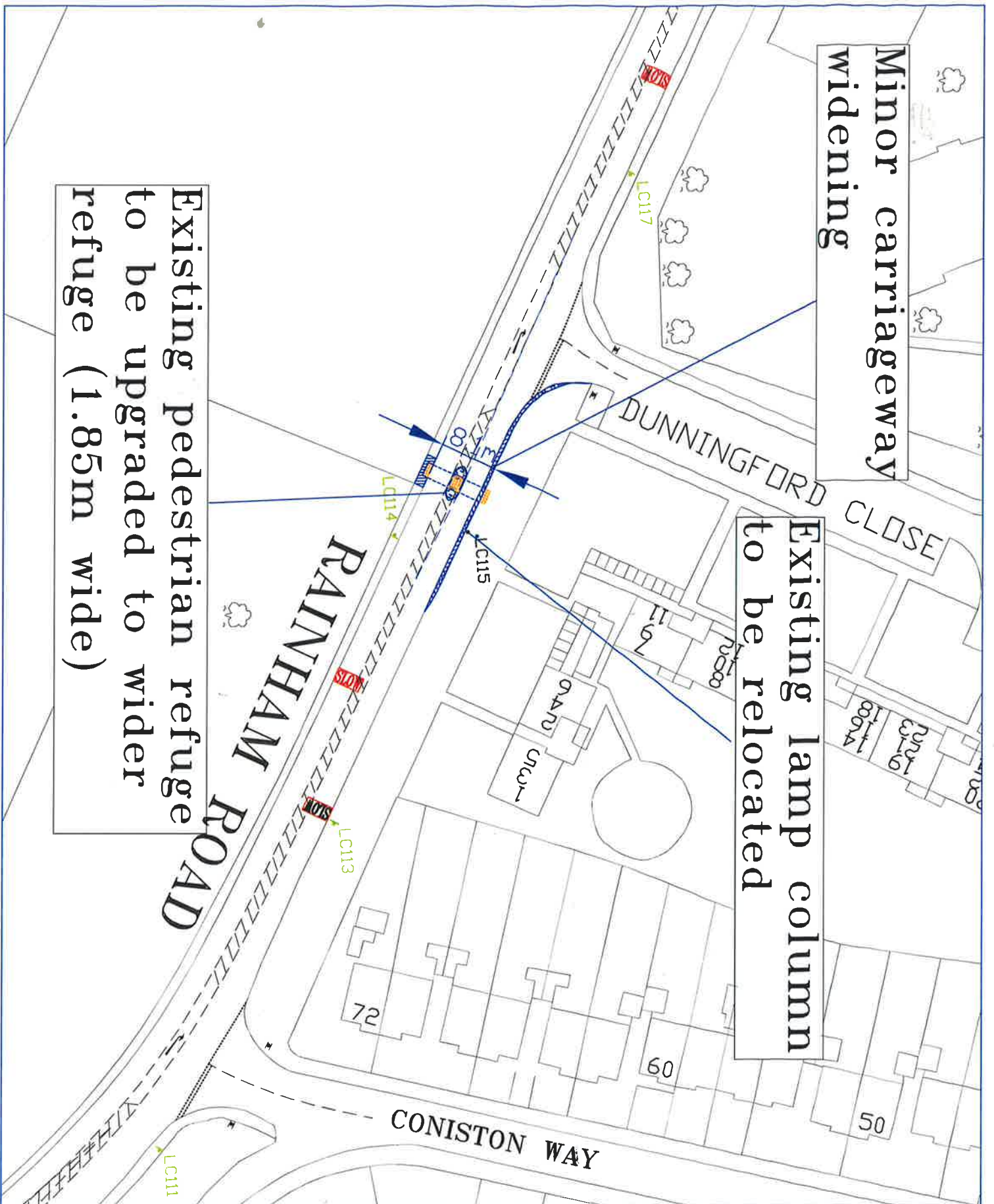
You have the right to complain to the Information Commissioner's Office at

www.ICO.org.uk

Minor carriageway widening

Existing lamp column to be relocated

Existing pedestrian refuge to be upgraded to wider refuge (1.85m wide)



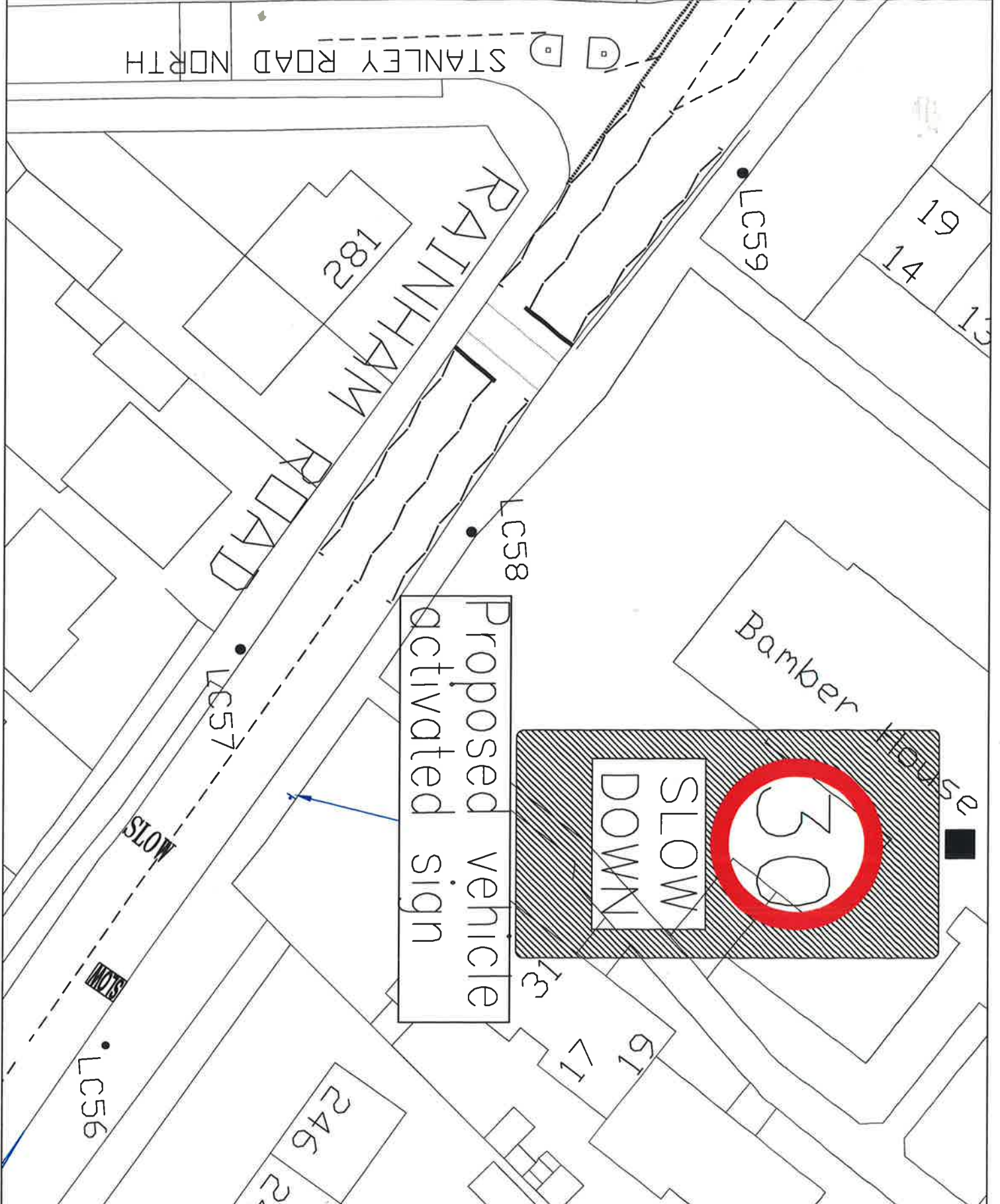
PURPOSE

ECOPROFIT

These drawings are the property of the client and shall remain their property. The client shall be responsible for ensuring that the drawings are used for the purpose intended and that they are not used for any other purpose without the written consent of the client. The client shall be responsible for ensuring that the drawings are used for the purpose intended and that they are not used for any other purpose without the written consent of the client.

NOTES

| | | | |
|---------------|------------|--|--|
| JOB TITLE | | RAINHAM ROAD BY DUNNINGFORD CLOSE | |
| DRAWING TITLE | | EXISTING PEDESTRIAN REFUGE TO BE UPGRADED | |
| DRAWN BY | CHECKED BY | APPROVED BY | |
| VS | VS | MP | |
| SCALE (A1 A3) | DATE | DRAFT | |
| NIS | SEP 19 | ISSUE | |
| DRAWING No | REVISION | | |
| 05004/1 | | | |

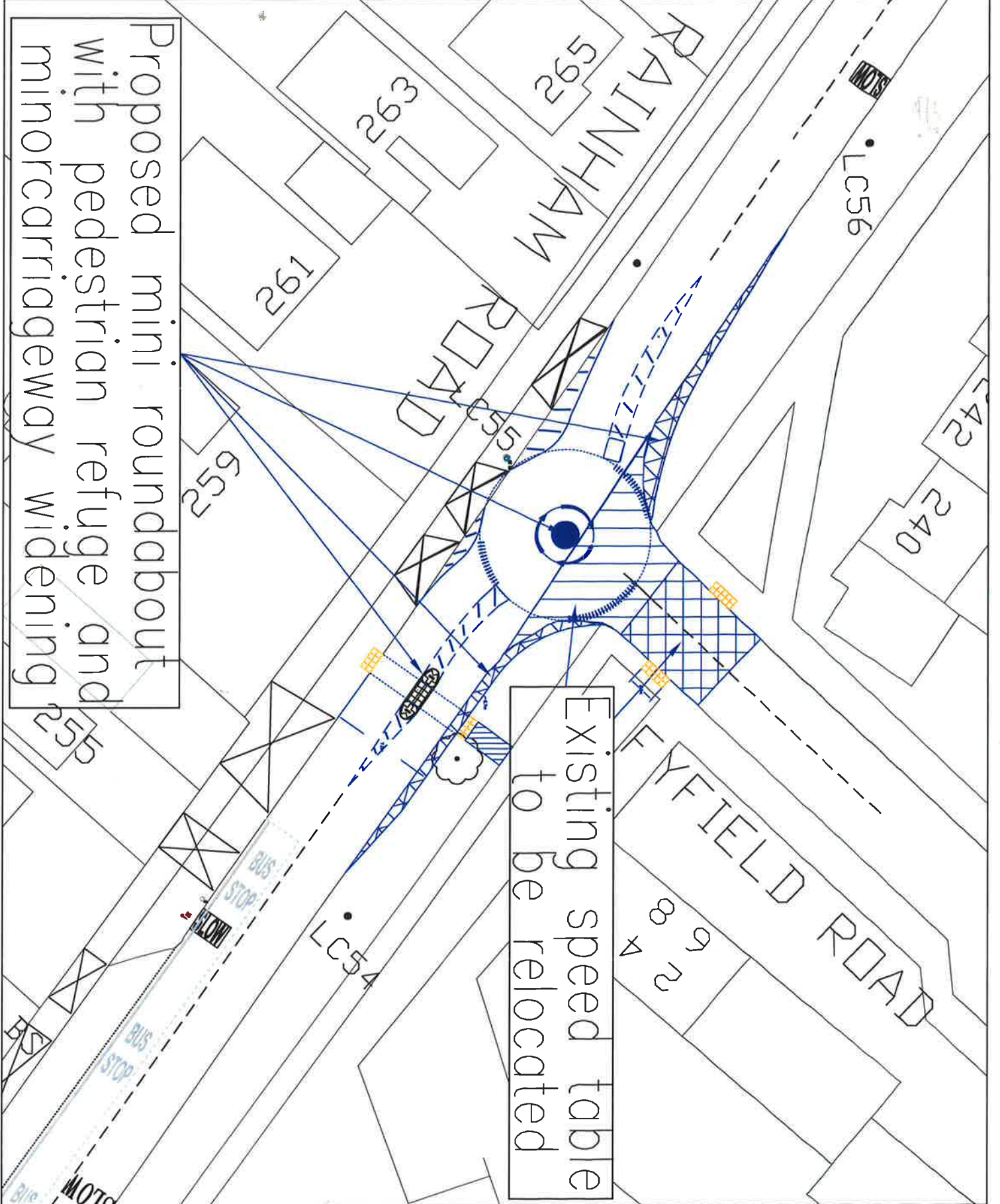


PURPOSE

REGISTRATION

Notes: This drawing is the property of the London Borough of Havering. It is not to be used for any other purpose without the written consent of the Council. The Council is not responsible for any errors or omissions in this drawing. The Council is not responsible for any damage or loss of any kind arising from the use of this drawing. The Council is not responsible for any delay in the completion of this drawing. The Council is not responsible for any cost of any kind arising from the use of this drawing. The Council is not responsible for any liability of any kind arising from the use of this drawing. The Council is not responsible for any loss of any kind arising from the use of this drawing. The Council is not responsible for any injury of any kind arising from the use of this drawing. The Council is not responsible for any death of any kind arising from the use of this drawing. The Council is not responsible for any loss of any kind arising from the use of this drawing. The Council is not responsible for any injury of any kind arising from the use of this drawing. The Council is not responsible for any death of any kind arising from the use of this drawing.

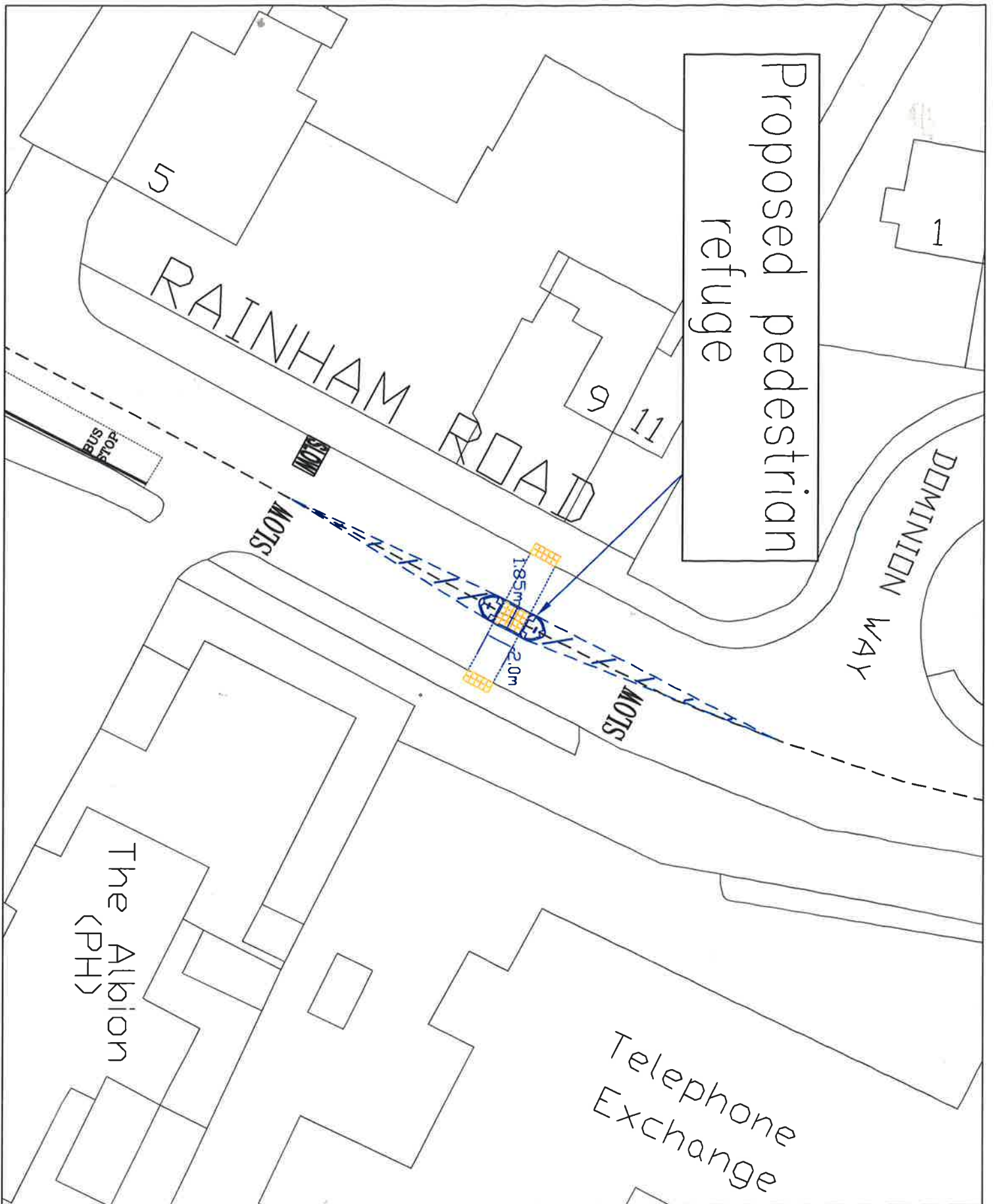
| | | | |
|------------------------------|------------|-------------------------------|----------|
| JOB TITLE | | RAIHAM ROAD | |
| DRAWING TITLE | | COLLISION REDUCTION PROGRAMME | |
| PROPOSED SAFETY IMPROVEMENTS | | SAFETY IMPROVEMENTS | |
| DRAWN BY | CHECKED BY | APPROVED BY | REVISION |
| VS | VS | MP | |
| SCALE (1:1) | DATE | DATE | DATE |
| N/S | SEP 19 | | |
| DRAWING No | 05004/2 | | |



PURPOSE
 -
© COPYRIGHT
 All rights reserved by the London Borough of Havering. No other use or reproduction may be made without the prior written permission of the London Borough of Havering. This drawing is the property of the London Borough of Havering and is not to be reproduced or used in any form without the prior written permission of the London Borough of Havering.
NOTES

| | |
|---|--------------------------|
| JOB TITLE RAINHAM ROAD COLLISION REDUCTION PROGRAMME | |
| DRAWING TITLE PROPOSED SAFETY IMPROVEMENTS | |
| REVISION AMENDMENT NO. DATE | DATE |
| | |
| DRAWN BY VS | CHECKED BY VS |
| SCALE (A1 A3) NTS | DATE SEP 19 |
| DRAWING No 03004/3 | ISSUE REVISION |

Proposed pedestrian
refuge



PURPOSE
-
COPYRIGHT
This drawing belongs to the London Borough of Havering. It is not to be used for any other purpose without the written permission of the Council.
This drawing is the property of the Council and is not to be reproduced or used in any way without the written permission of the Council.
NOTES

| | | | |
|------------------------------|------------|-------------------------------|--|
| JOB TITLE | | RAINHAM ROAD | |
| DRAWING TITLE | | COLLISION REDUCTION PROGRAMME | |
| PROPOSED SAFETY IMPROVEMENTS | | | |
| DRAWN BY | CHECKED BY | APPROVED BY | |
| VS | VS | MP | |
| SCALE (if A3) | DATE | DRAFT | |
| NTS | SEP 19 | ISSUE | |
| DRAWING No | REVISION | | |
| 05004/4 | | | |

